

Instructions for Public Transportation and Parking near Arena Center Venues

Here are simple instructions for parking near the Arena Center venues and instructions how to use public transportation near the venues.

The instructions are made with latest possible information, but the tournament organizer is not responsible for possible changes. Make sure you always park according to traffic signs and have valid tickets when using public transportation.

Check the timetables and routes for public transportation from Journey Planner:

www.reittiopas.fi/en

HSL Public Transportation Instructions

All timetables and routes on Helsinki Public Transportation (HSL) – www.hsl.fi

Instructions on telephone from Help Desk +358 9 4766 400 (HSL Help Desk open Mon-Fri 07:00 – 19:00, Sat –Sun 9:00 – 17:00 (0,98 euro/call.+ operator fee)

Taxi Service

Tel. +358 100 7300 (Taxicenter) or Tel. +358 100-7301 (to the nearest available Taxi)

Tournament office

tel. +358 44 700 7066 (Mon-Fri 9 am -4 pm)





Arena Center, Myllypuro

Address: Alakiventie 2, 00920 Helsinki

Telephone: 020 710 9901

Location

Arena is located in Myllypuro, right next to Kehä1 motorway and only 200 meters from the Myllypuro metro station. The Arena is easy to reach with public transportation (metro & bus) or car. The shopping center Itis is only 500 meter away from the Arena.

Public Transportation

Metro to: The metro from City Centre heading to Mellunmäki stops at Myllypuro station.

Metro from: The metro from Myllypuro station heading to Ruoholahti takes you to Hakaniemi and City Centre

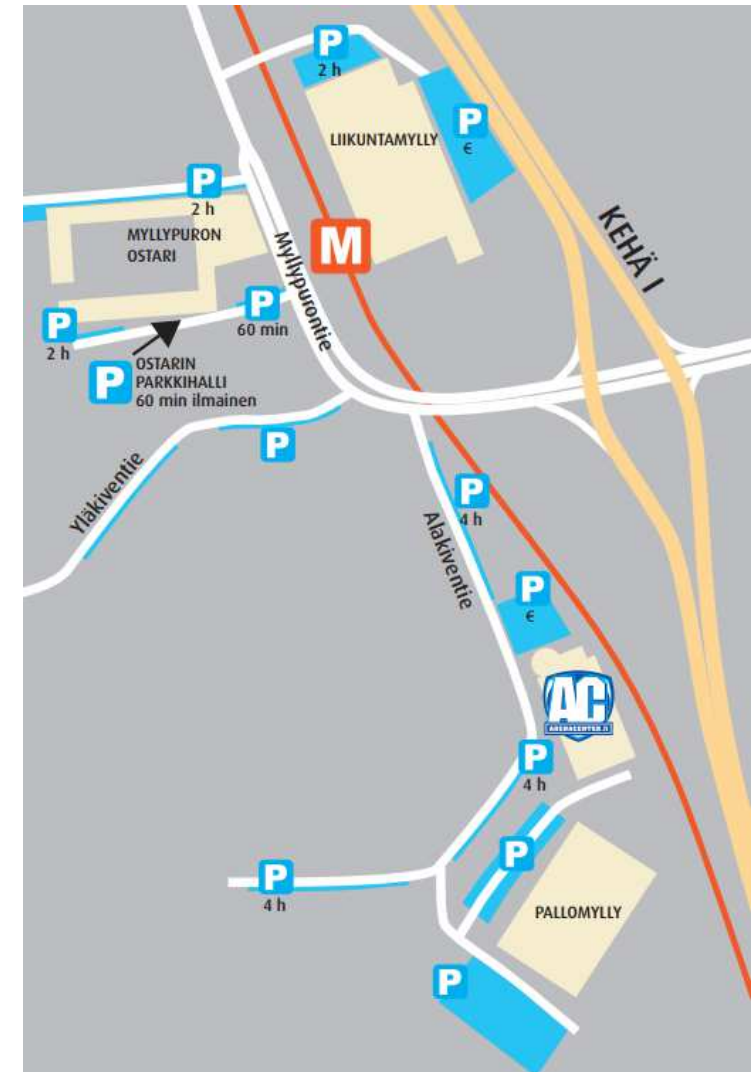
Bus to: The bus 92 from Itäkeskus stops next to the Arena at Alakiventie. The P-train from the airport stops at Malmin asema. Take Bus 561 from Malmin asema which stops at Kehä1 (Kukkaniityntie).

Bus from: The bus 92 from Alakiventie takes you to the shopping center Itis. Bus 561 from Kehä1 takes you to Malmin asema from which the I- or P-train takes you to the Airport.

Parking

There are many parking areas next to the Arena. Check the map for more information. Parking area for the buses is next to the Pallomylly.

This map is not an official guideline, so always check the traffic signs and park within the regulations.





Arena Center, Hakaniemi

Address: Sörnäisten rantatie 6, 00530 Helsinki
Tel. 020 710 9902

Location

Arena is located on the east side of the Hakaniemi market place. Use elevators to get in to the Arena. Excellent location allows great possibilities to use public transport. Nearest metro, tram and bus station is less than 100 meters away.

Public Transport

Metro to: All metro lines stop at Hakaniemi station. From City Centre take metro heading to Mellunmäki or Vuosaari. From Myllypuro take metro heading to Ruoholahti.

Metro from: To City Centre take metro heading to Ruoholahti. To Myllypuro take metro heading to Mellunmäki.

Bus: Nearest bus stop is located less than 100 meters away from the Arena. All buses from Hakaniemi go to City Centre.

Parking

Arena has a parking garage, entrance at Sörnäisten rantatie. The parking ramp goes underground and there are 75 parking places. Bus parking is located along Hakaniemenranta.

This map is not an official guideline, so always check the traffic signs and park within the regulations.





Arena Center, Ruskeasuo

Address: Nauvontie 3, 00280 Helsinki
Tel. 020 710 9903

Location

Arena is located at the big crossroad of Mannerheimintie and Hakamäentie, next to the Helsinki City bus depot.

Public transportation

Bus to: From the City Centre you can take any bus that goes to the end of Mannerheimintie.

Bus from: All buses from Mannerheimintie towards centre go to City Centre.

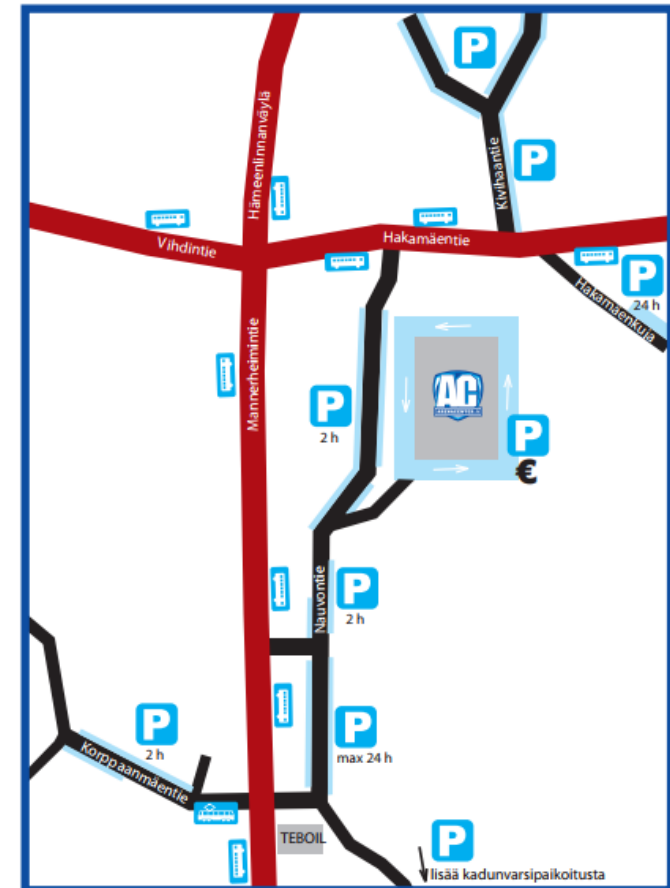
Tram to: From the City Centre the tram nr. 10 towards Pikku-Huopalahti goes along Mannerheimintie and takes you to Korppaanmäentie stop, which is about 100 meters away from Arena.

Tram from: Tram nr. 10 to Kirurgi takes you to City Centre (Lasipalatsi). Trip to city centre and nearest metro station takes about 15 minutes.

Parking

There is a paid parking area next to the Arena. Free parking is found along Nauvontie (in Ruskeasuo area) and along Kivihaantie (in Kivihaka area) across Hakamäentie.

The map is not an official guideline, so always check the traffic signs and park within the regulations.



Tiger Sport Arena

Address: **Tammiston kauppatie 24, 01510 Vantaa**
Phone: 358400892800, +358405552361

Location

Vantaa

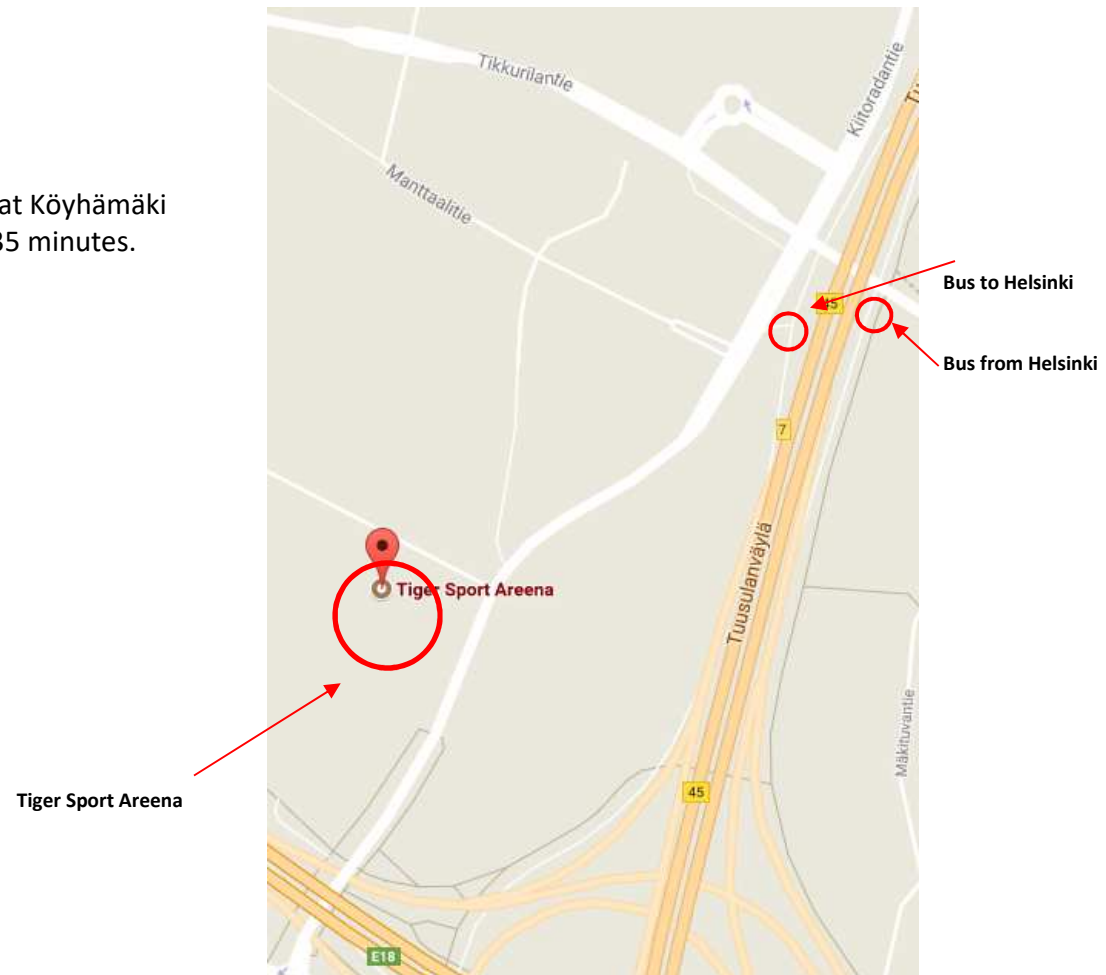
Public transportation

Bus 633 from Helsinki Central railway station, exit at Köyhämäki approx. 1km from the Arena. Travel time approx. 35 minutes.

Parking

Free parking.

More specific Bus schedule here
www.reittiopas.fi/en/



Campo sportcenter

Latukuja 4, 01280 Vantaa
+35840175 7873

Location

Close to Hki-Vantaa airport, next to Porvoonväylä 7. Approx. 30 min by car from city center.

Public transportation

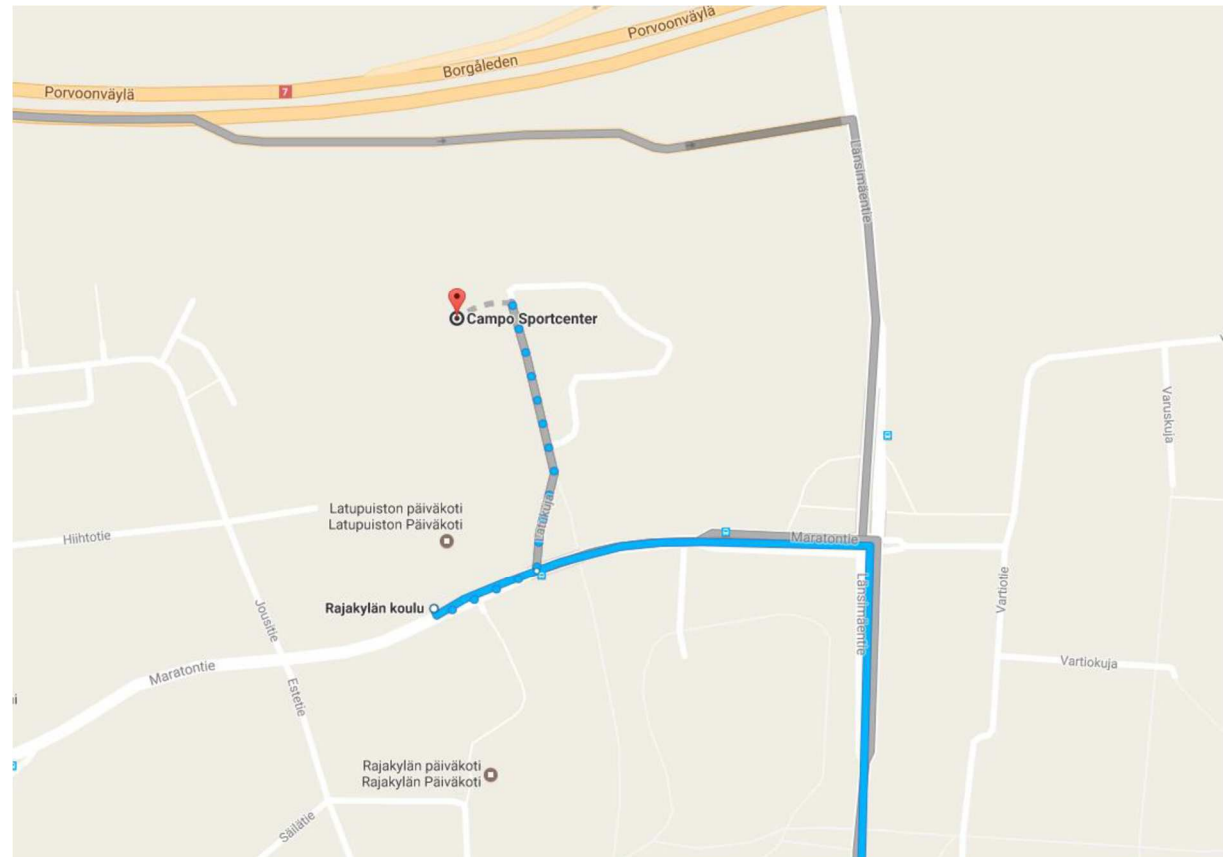
Take Metro to Mellunmäki, walk 100m to bus station and take bus 562 or 572 towards “aviapolis”, exit at Rajakylän koulu, walk 150m to Sportcenter. Trip duration 40 min.
Bus 562 towards Mellunmäki takes you back to the metrostation. Take metro towards Kamppi or Ruoholahti.

Parking

Free parking near the arena.

Check the precise schedules here:

<http://www.reittiopas.fi/en/>



Esport Arena

Address: Koivu-Mankkaan tie 5,
02200 Espoo
Phone: +358 9 50247070

Location

Part of Tapiola sports park in
Espoo.

Public transportation

Busses 105/107/109 from
Kamppi, exit at Urheilupuisto
approx. 200m from the Arena.
Travel time approx.20
minutes.

Parking

Free parking with parking disc.

More specific Bus schedule
here www.reittiopas.fi/en/

